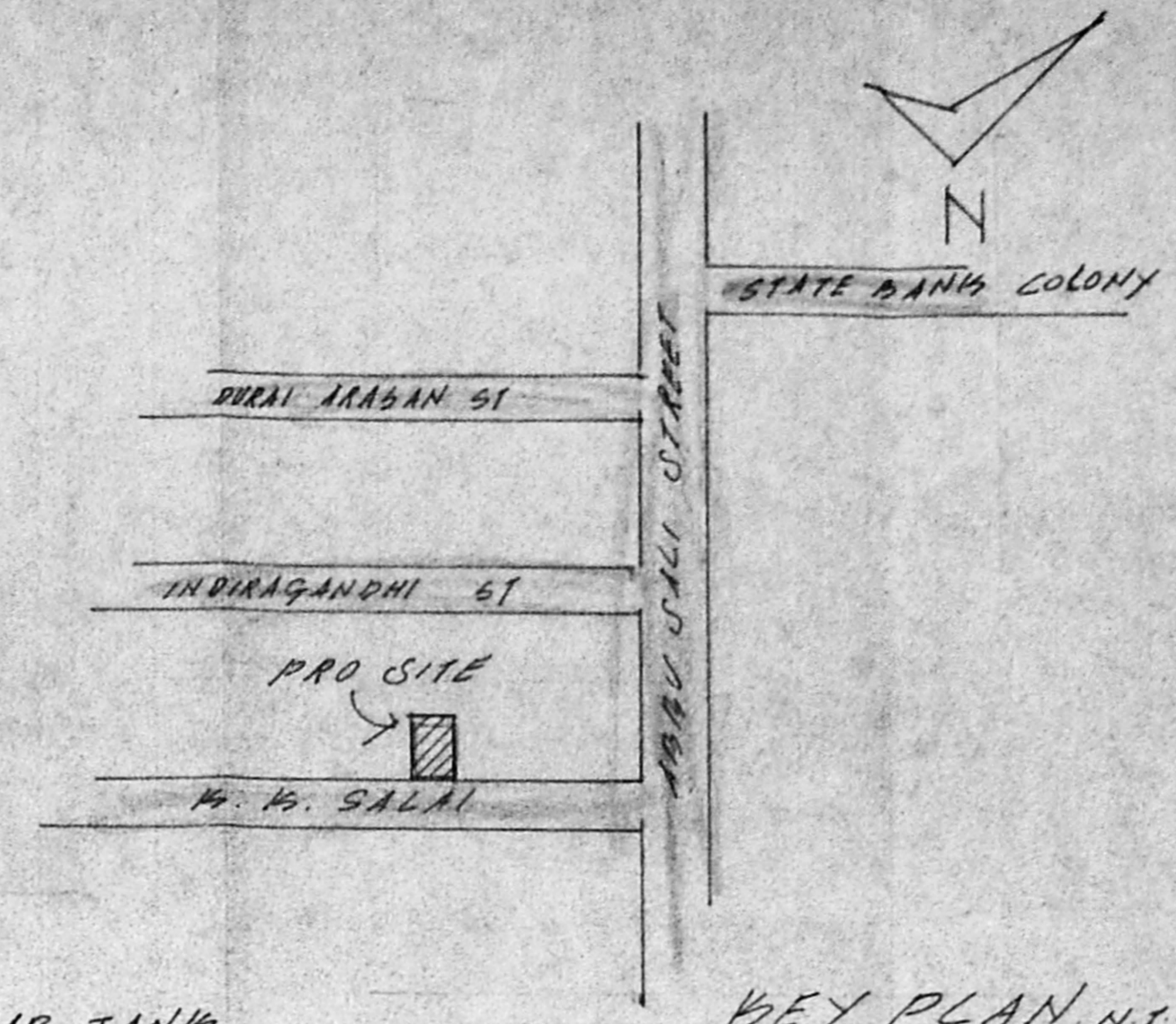
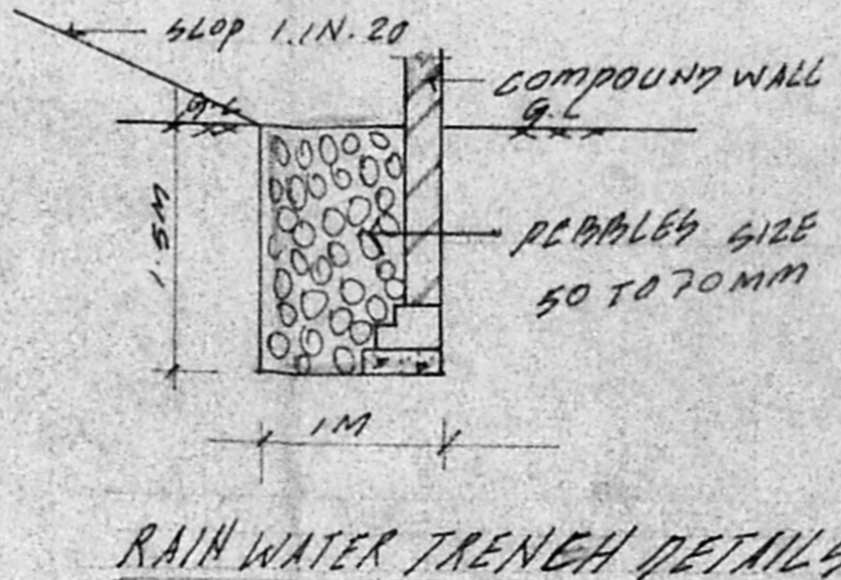
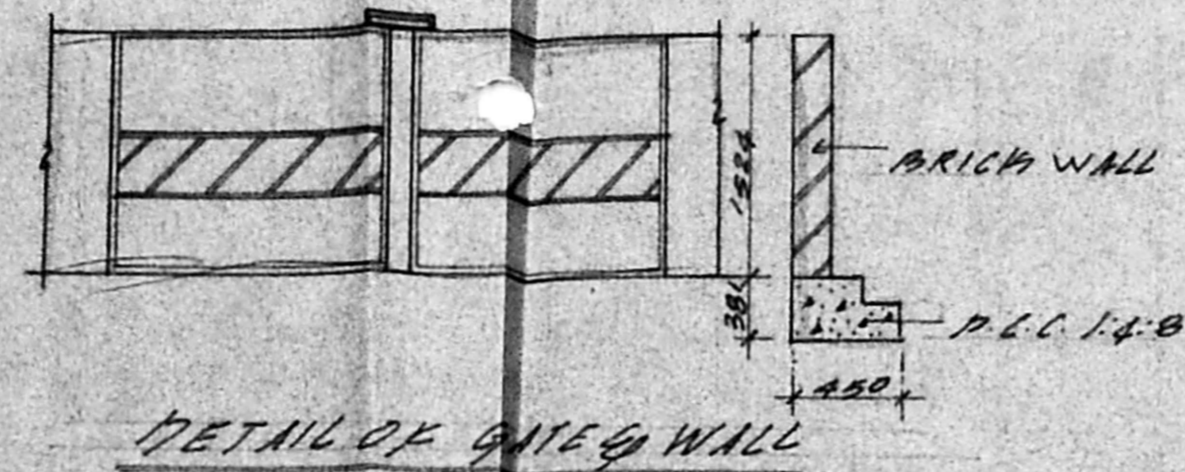


B/SPL/BLD/SSD/2001
 Planning Permit No. **APPROVED**
 SUBJECT TO THE CONDITIONS IN THIS OFFICE LETTER.
 No B/S/53332/111 Date 20/6/2009
 FOR MEMBER SECRETARY
 CHENNAI METROPOLITAN
 DEVELOPMENT AUTHORITY
 CHENNAI-600 008.



R.P. dt 28.3.2001
 Revised Plan
 PROPOSED AT PLOT NO. 44 & 45 PART NEW D NO-21 KALAIGAR HARVA SALAI KAVERI RANGA N SALIGRAMAM CHENNAI-9
 T-5 NO-12/2 CMDA(B) W.N. C. No B/S/53332/111
 SALIGRAMAM VILLAGES SCALE 1:8.0
 P.A. 5/11

AREA STATEMENT
 PLOT AREA 371.61 m²
 GROUND FLOOR AREA 125.00 m²
 TYPICAL FLOOR AREA 143.50 x 3 = 430.50 m²
 TOTAL FLOOR AREA 555.50 m²
 F. C. I. - 1.495 PLOT COVERAGE 39%

JOINERY

M/D MAIN DOOR	3'0" x 7'0"
D DOOR	3'0" x 7'0"
D DOOR	2'6" x 7'0"
W WINDOW	6'0" x 4'0"
W WINDOW	4'0" x 4'0"
W WINDOW	3'0" x 4'0"
V VENTILATOR	2'0" x 2'0"

COLOUR INDEX

PROPOSED	[Color Box]
ROAD	[Color Box]
SITE	[Color Box]

OWNER'S

LICENSED SURVEYOR

